

Ordnance Survey Plan Published 1962

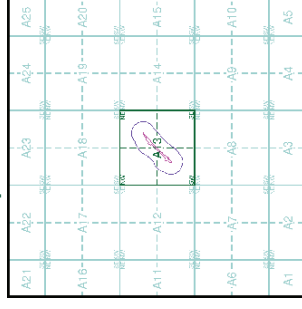
Source map scale - 1:10,000

The historical maps shown were reproduced from maps predominantly held at a 1:25,000 scale for England, Wales and Scotland in the 1840's. In 1854 the OS adopted the Transverse Mercator projection. The published maps are used to update the 1:10,000 maps. The published date is then therefore often some years later than the surveyed date. Before 1938, all OS maps were based on the Cassini Projection, with independent surveys in outlying county or group of counties, giving rise to significant inaccuracies in outlying areas. In the late 1940's, a Provisional Edition was produced, which updated the 1:10,000 mapping from a number of sources. The maps appear unfinished - with all military camps and other strategic sites removed. These maps were initially overprinted with the National Grid. In 1970, the first 1:10,000 maps were produced using the Transverse Mercator Projection. The revision process continued until recently, with new editions appearing every 10 years or so for urban areas.

Map Name(s) and Date(s)

TC02NW
1962
1:10,560

Historical Map - Slice A



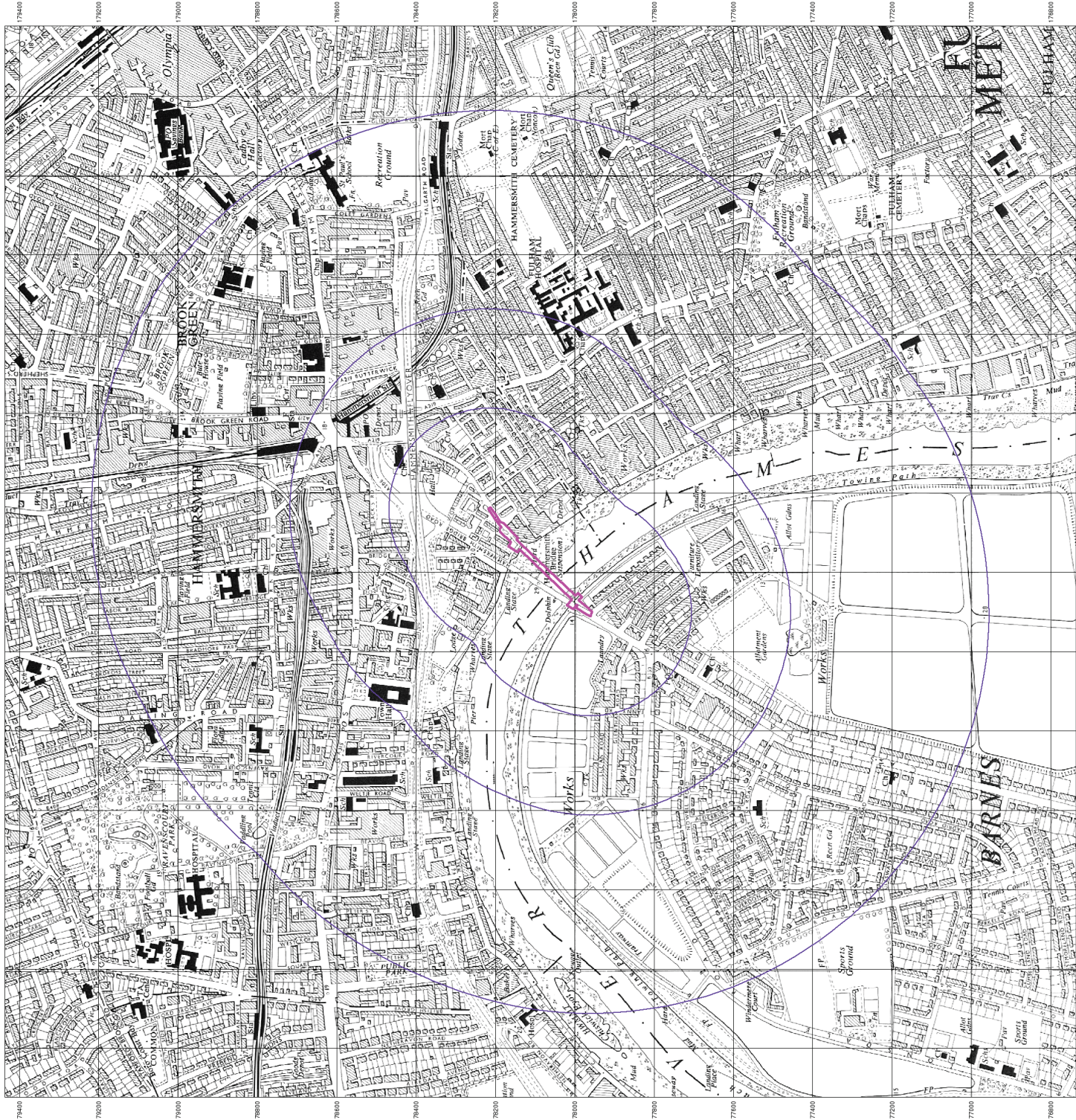
Order Details

Order Number: 242048626_1_1
Customer Ref: 102963 HTB-JB
National Grid Reference: 523020, 178090

Slice: A
Site Area (Ha): 0.57
Search Buffer (m): 1000

Site Details

Hammersmith Temporary Bridge, Hammersmith, London, W6 9PF



© Crown Copyright and Landmark Information Group Limited 2020. All Rights Reserved.

Ordnance Survey Plan Published 1976

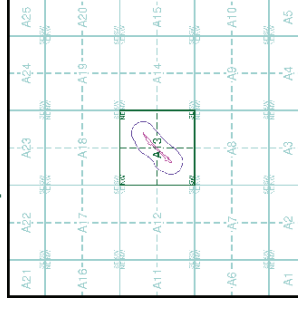
Source map scale - 1:10,000

The historical maps shown were reproduced from maps predominantly held at a 1:25,000 scale for England, Wales and Scotland in the 1940's. In 1954 a 1:25,000 scale map of London was published. The published data were used to update the 1:10,000 maps. The published data were therefore often some years later than the surveyed data. Before 1938, all OS maps were based on the Cassini Projection, with independent surveys of a single county or group of counties, giving rise to significant inaccuracies in outlying areas. In the late 1940's, a Provisional Edition was produced, which updated the 1:10,000 mapping from a number of sources. The maps appear unfinished - with all military camps and other strategic sites removed. These maps were initially overprinted with the National Grid. In 1970, the first 1:10,000 maps were produced using the Transverse Mercator Projection. The revision process continued until recently, with new editions appearing every 10 years or so for urban areas.

Map Name(s) and Date(s)

TO2NW
1976
1:10,000

Historical Map - Slice A



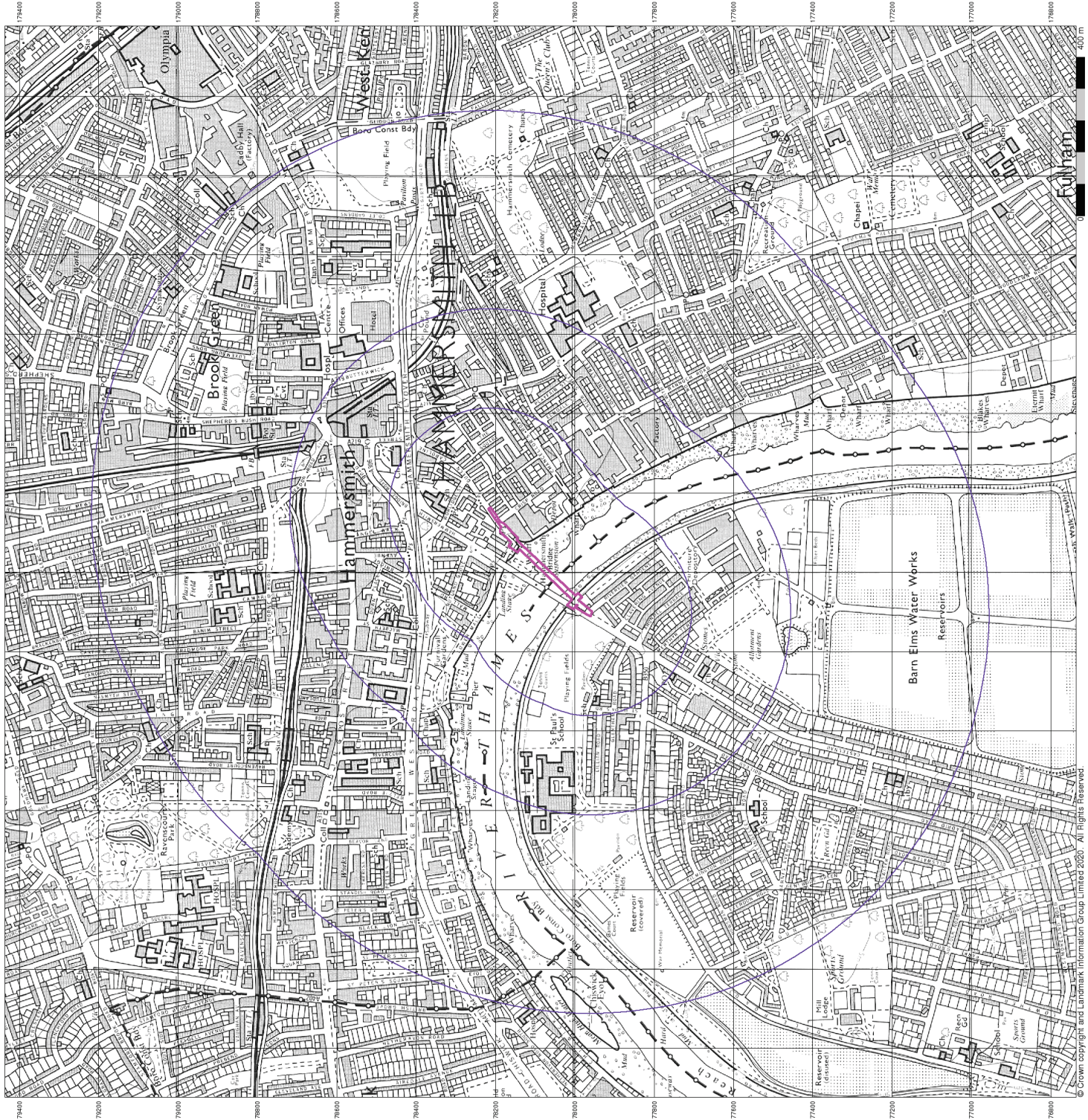
Order Details

Order Number: 242049826_1_1
Customer Ref: 102963 HTB JB
National Grid Reference: 523020, 178090

Slice: A
Site Area (Ha): 0.57
Search Buffer (m): 1000

Site Details

Hammersmith Temporary Bridge, Hammersmith, London, W6
9PF



London

Published 1985

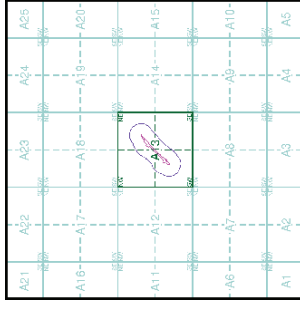
Source map scale - 1:25,000

These maps were produced by the Russian military during the Cold War between 1950 and 1997, and cover 103 towns and 145,000 hectares throughout the U.K. The maps are produced at 1:25,000, 1:10,000 and 1:5,000 scales, and show detailed land use, with colour-coded areas for development, parks, and non-developed areas. Buildings are coloured black and important buildings (such as hospitals, post offices, factories etc.) are numbered, with a numbered key describing their use. They were produced by the Russians for the benefit of navigation, as well as strategic military sites and transport hubs, for use if they were to have invaded the U.K. The detailed information provided indicates that the areas were surveyed using land-based personnel, on the ground, in the cities that are mapped.

Map Name(s) and Date(s)



Russian Map - Slice A



Order Details

Order Number: 242049826_1_1
 Customer Ref: 102963 HTB JB
 National Grid Reference: 523020, 178090

Site: A
 Site Area (Ha): 0.57
 Search Buffer (m): 1000

Site Details

Hammersmith Temporary Bridge, Hammersmith, London, W6 9PF



Ordnance Survey Plan Published 1988

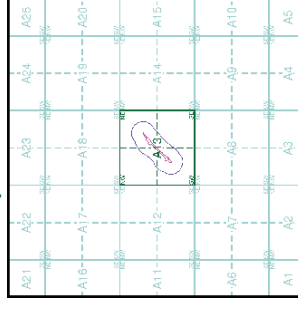
Source map scale - 1:10,000

The historical maps shown were reproduced from maps predominantly held at a 1:2,500 scale for England, Wales and Scotland in the 1940's. In 1964 the OS adopted the Transverse Mercator Projection for its maps. These are used to update the 1:10,000 maps. The published data is then therefore often some years later than the surveyed date. Before 1938, all OS maps were based on the Cassini Projection, with independent surveys of a single county or group of counties, giving rise to significant inaccuracies in outlying areas. In the late 1940's, a Provisional Edition was produced, which updated the 1:10,000 mapping from a number of sources. The maps appear unfinished - with all military camps and other strategic sites removed. These maps were initially overprinted with the National Grid. In 1970, the first 1:10,000 maps were produced using the Transverse Mercator Projection. The revision process continued until recently, with new editions appearing every 10 years or so for urban areas.

Map Name(s) and Date(s)

TC02NW
1982
1:10,000

Historical Map - Slice A



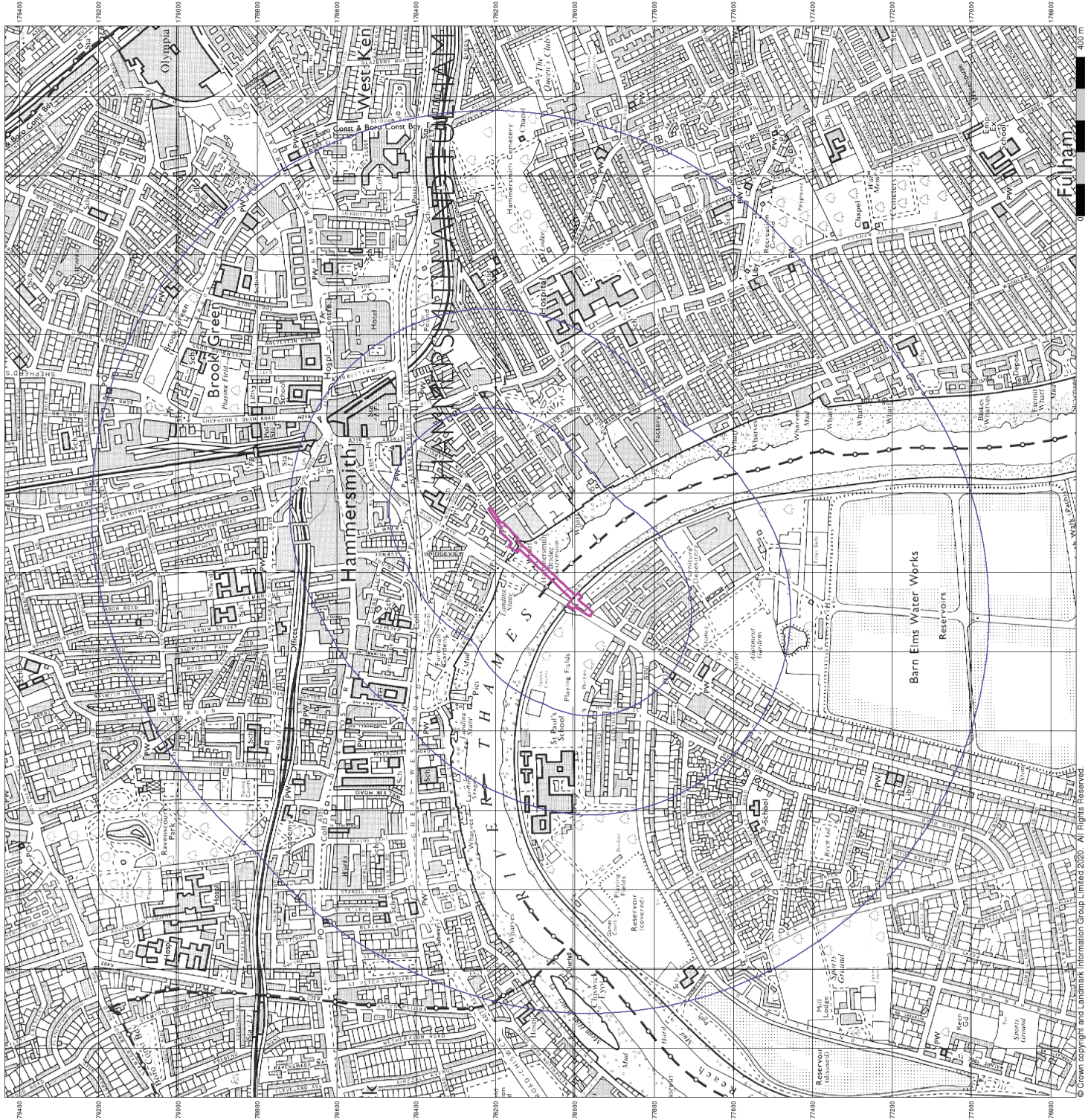
Order Details

Order Number: 242049826_1_1
Customer Ref: 102963 HTB JB
National Grid Reference: 523020, 178090

Slice: A
Site Area (Ha): 0.57
Search Buffer (m): 1000

Site Details

Hammersmith Temporary Bridge, Hammersmith, London, W6 9PF



10k Raster Mapping

Published 1999

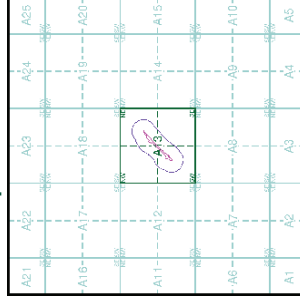
Source map scale - 1:10,000

The historical maps shown were produced from the Ordnance Survey's 1:10,000 colour raster mapping. These maps are derived from the data which was digitised in 1999. The original data was published in 1970. The data is highly detailed showing buildings, trees, roads and field boundaries as well as all roads, tracks and paths. Road names are also included together with the relevant road number and classification. Boundary information (which includes county, unitary authority, district, civil parish and constituency).

Map Name(s) and Date(s)



Historical Map - Slice A



Order Details

Order Number: 242049826_1_1
 Customer Ref: 102963 HTB JB
 National Grid Reference: 523020, 178090

Slice: A
 Site Area (Ha): 0.57
 Search Buffer (m): 1000

Site Details

Hammersmith Temporary Bridge, Hammersmith, London, W6 9PF



Tel: 0844 844 9952
 Fax: 0844 844 9951
 Web: www.envirocheck.co.uk

